

25/02/2013

- Dashboard
- Multi and Inter Disciplinary Programme
- Existing Teacher Education Programme
- Student Details
- Faculty Details
- Land Details
- Land Mutation
- Building Plan
- Building Completion
- GIS Information
- Financial Management
- Other Information
- Additional Information
- Website Information
- Upload Photo
- Payment

Attach Building Plan (PDF with size less than 2MB)*



BREAK-UP OF BUILT UP AREA MENTIONED IN THE BUILDING PLAN FOR THE TEACHER EDUCATION PROGRAMME/S

Class Rooms*

Room No	Size (in sq m)	Add
Delete	Room No	Room Size(in sq m)
<input checked="" type="checkbox"/>	1	42.50
<input checked="" type="checkbox"/>	2	42.50
<input checked="" type="checkbox"/>	3	98.79
<input checked="" type="checkbox"/>	4	42.50
<input checked="" type="checkbox"/>	5	40.00

Multipurpose Hall (in sq m)*

1378.68

Library-Cum-Reading Room (in sq m)*

125.65

ICT Resource Centre (in sq m)*

50.65

Curriculum Laboratory (in sq m)*

92.12

Art & Craft Resource Centre (in sq m)*

84.03

Teaching Learning Resource Centre for Arts &
work experience (in sq m)*

70.25

















Health and Physical Education Resource Centre
(in sq m)*

42.50

Principal's Office (in sq m)*

57.54

Staff Room (in sq m)*

-  Dashboard
-  Multi and Inter Disciplinary Programme
-  Existing Teacher Education Programme
-  Student Details
-  Faculty Details
-  Land Details
-  Land Mutation
-  Building Plan
-  Building Completion
-  GIS Information
-  Financial Management
-  Other Information
-  Additional Information
-  Website Information
-  Upload Photo
-  Payment

DETAILS OF BUILDING PLAN ☰

Note:- The land/built-up area must be mentioned in square metres only.

Name of the Institution (Mentioned in Building Plan)

VENKATESWARA COLLEGE OF EDUCATION

Total Land Area mentioned in the building plan (in sq m)

4046.85

Total Built Up Area mentioned in the building plan (in sq m)

3560.43

Details of Approving Authority of Building Plan with address (Corporation/ Municipality/ Panchayat)

Name of Approving Authority with address*

PUDUCHERRY PLANNING AUTHORITY

Village*

KALITHEERTHALKUPPAM

Taluka/ Mandal*

MANNADIPET COMMUNE

Town/ City*

PUDUCHERRY

State*

PUDUCHERRY ▼

District*

PONDICHERRY ▼

Pin Code*

605107

Date of Approval*

99.5

Administrative Office (in sq m)*

36.00

Girl's Common Room (in sq m)*

41.00

Seminar Room (in sq m)*

98.79

Canteen (in sq m)*

14.17

Seperate Toilet Facility (in sq m) for Boys and Girls*

200.96

Parking Space (in sq m)*

100

Store Room 1 (in sq m)*

31.12

Store Room 2 (in sq m)*

28.34

Multi Purpose Play Field (in sq m)*

386.42

Add any additional infrastructural details(If any)

Enter name of area

AREA(IN SQ. METERS)

Add


Other information required









Other Remaining Built Up Area viz gallery, staircase, ramp etc. (in sq m)*

454

Total Built-Up Area on the basis of above details (in sq m)*

3560.43

 Dashboard

 Multi and Inter Disciplinary Programme
 Existing Teacher Education Programme
 Student Details
 Faculty Details
 Land Details
 Land Mutation
 Building Plan
 Building Completion
 GIS Information
 Financial Management
 Other Information
 Additional Information
 Website Information
 Upload Photo
 Payment